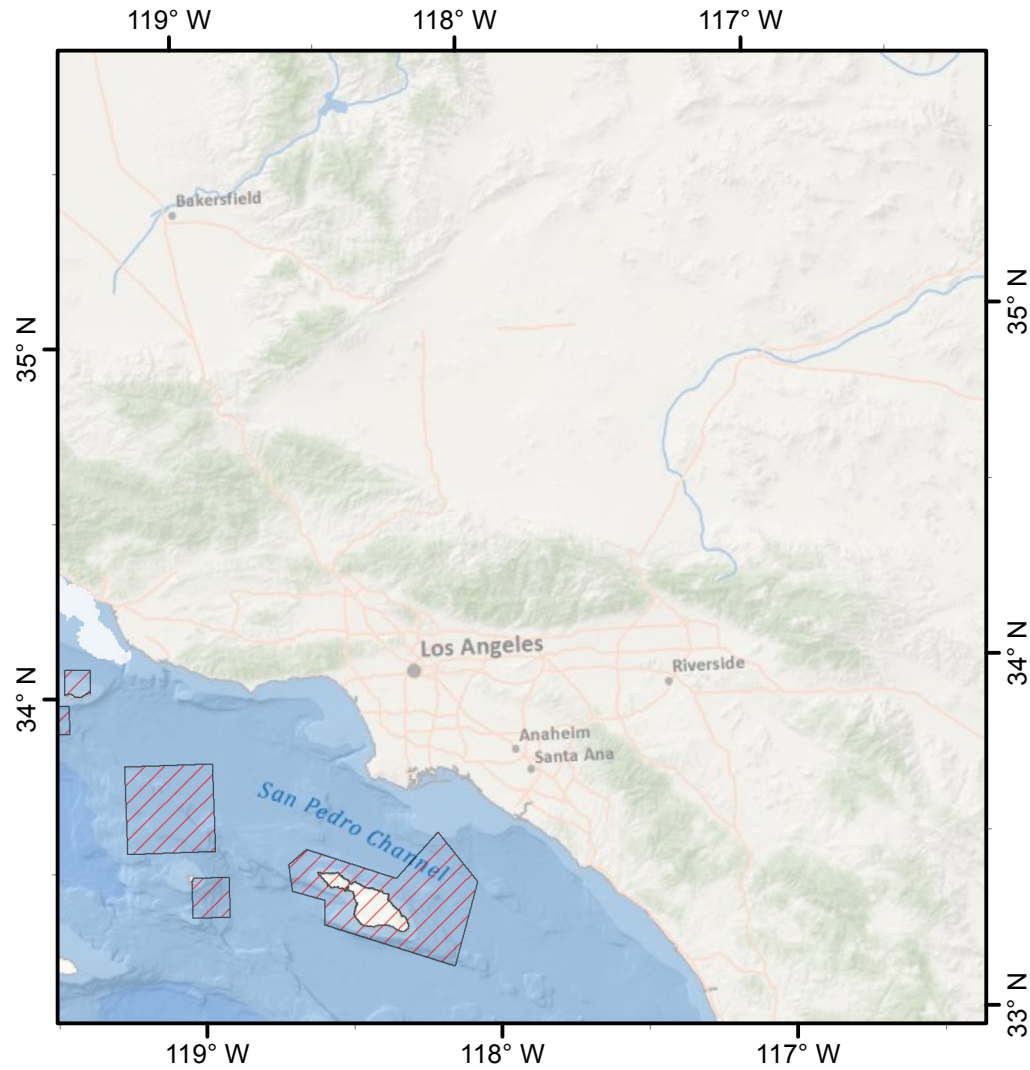
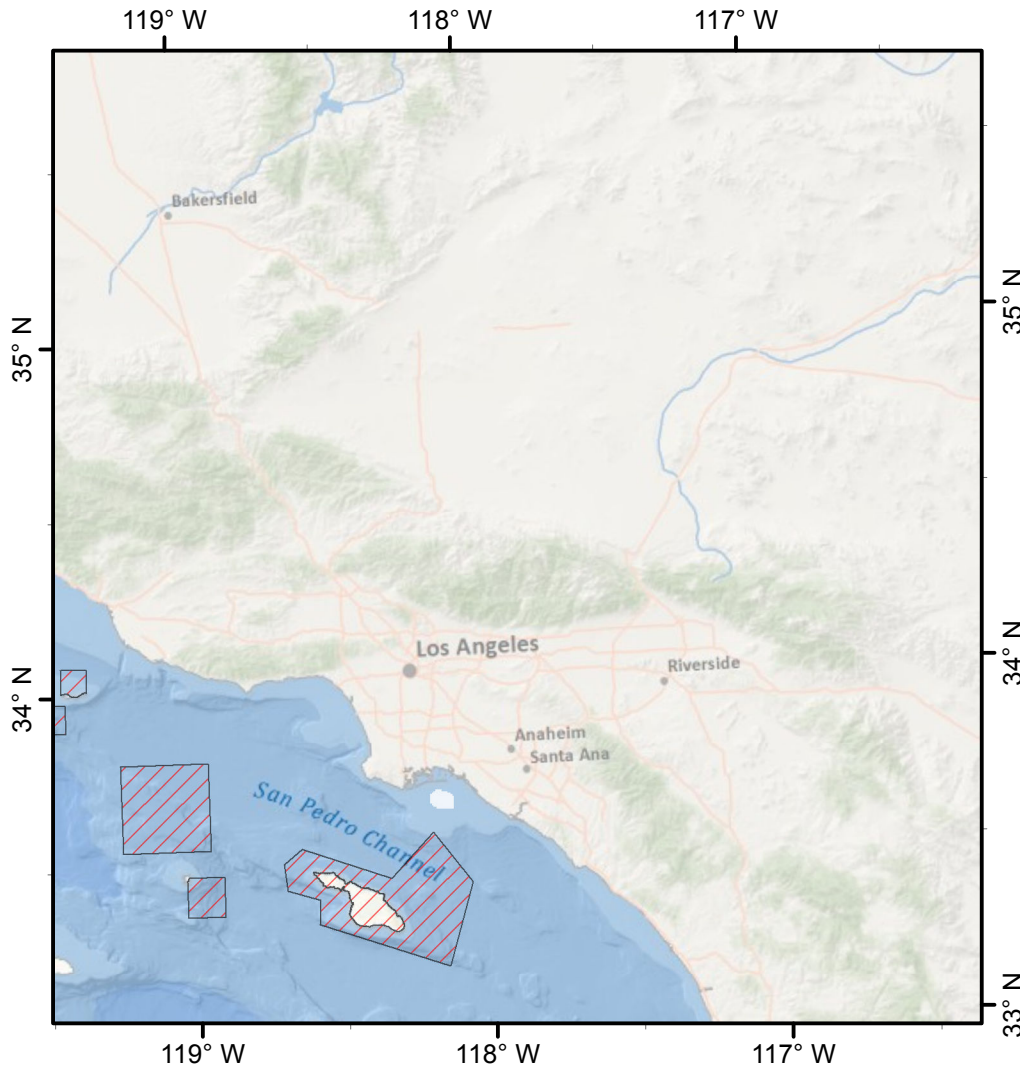


Before

# Standardized Coral & Sponge Bycatch (WCGOP - Trawl)

After



**F4**

0 20 40 60 80 100

Kilometers

0 20 40 60 80

Nautical Miles

Map Scale: 1:2,400,000

Date Saved: 20 Aug 2012

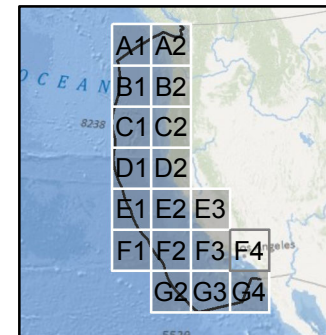
Author: Curt Whitmire (NOAA Fisheries - NWFSC)

**CPUC (lb/ton GF)**

High : 7.54063

Low : 0.02957

EFH Cons. Area



Map 8 of 8

Search Radius: 3,000 m  
Cell Size: 500 m